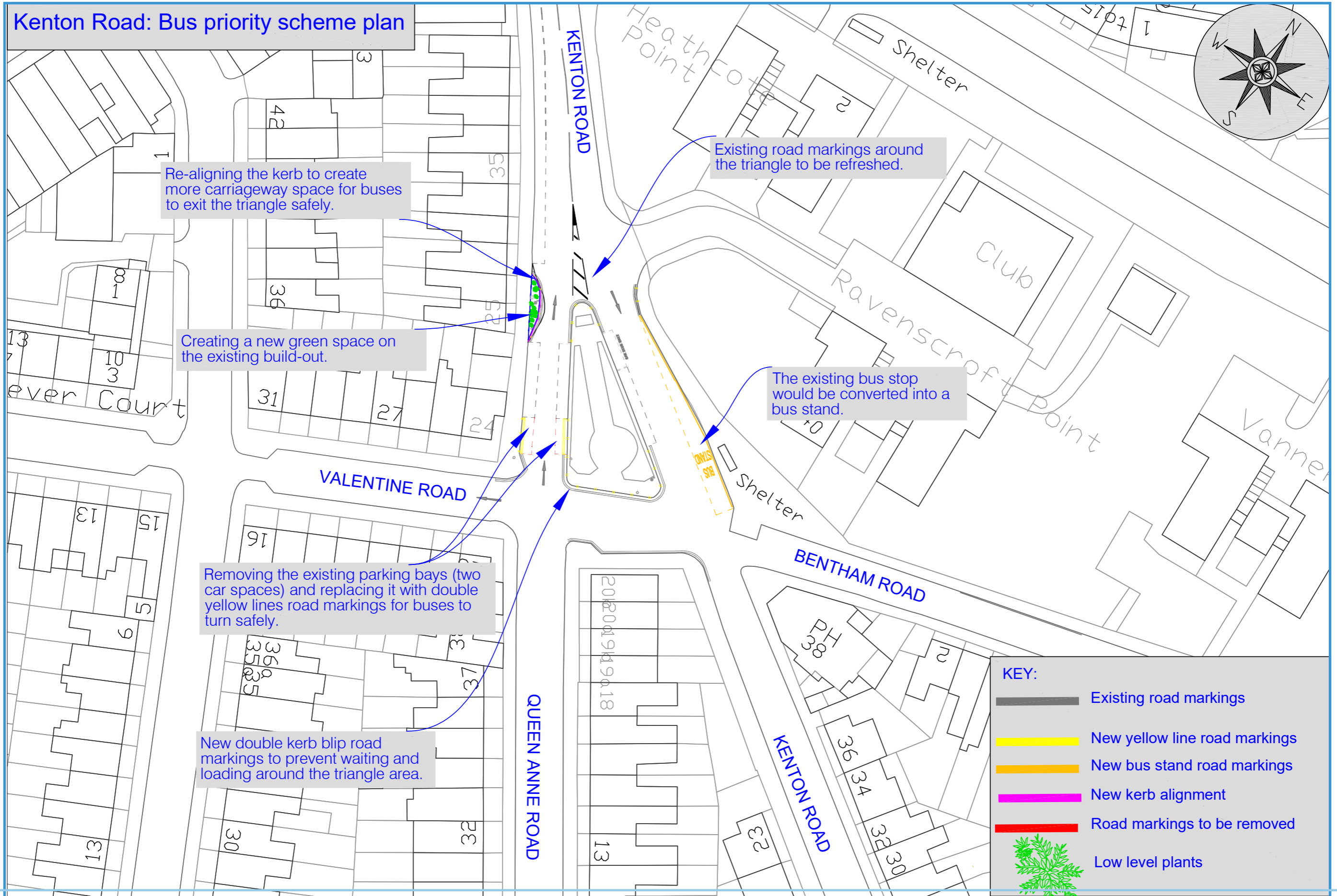
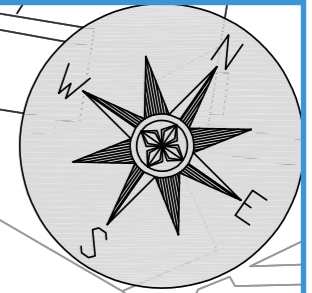


# Kenton Road: Bus priority scheme plan



Re-aligning the kerb to create more carriageway space for buses to exit the triangle safely.

Creating a new green space on the existing build-out.







Removing the existing parking bays (two car spaces) and replacing it with double yellow lines road markings for buses to turn safely.

New double kerb blip road markings to prevent waiting and loading around the triangle area.

Existing road markings around the triangle to be refreshed.

The existing bus stop would be converted into a bus stand.

**KEY:**

-  Existing road markings
-  New yellow line road markings
-  New bus stand road markings
-  New kerb alignment
-  Road markings to be removed
-  Low level plants