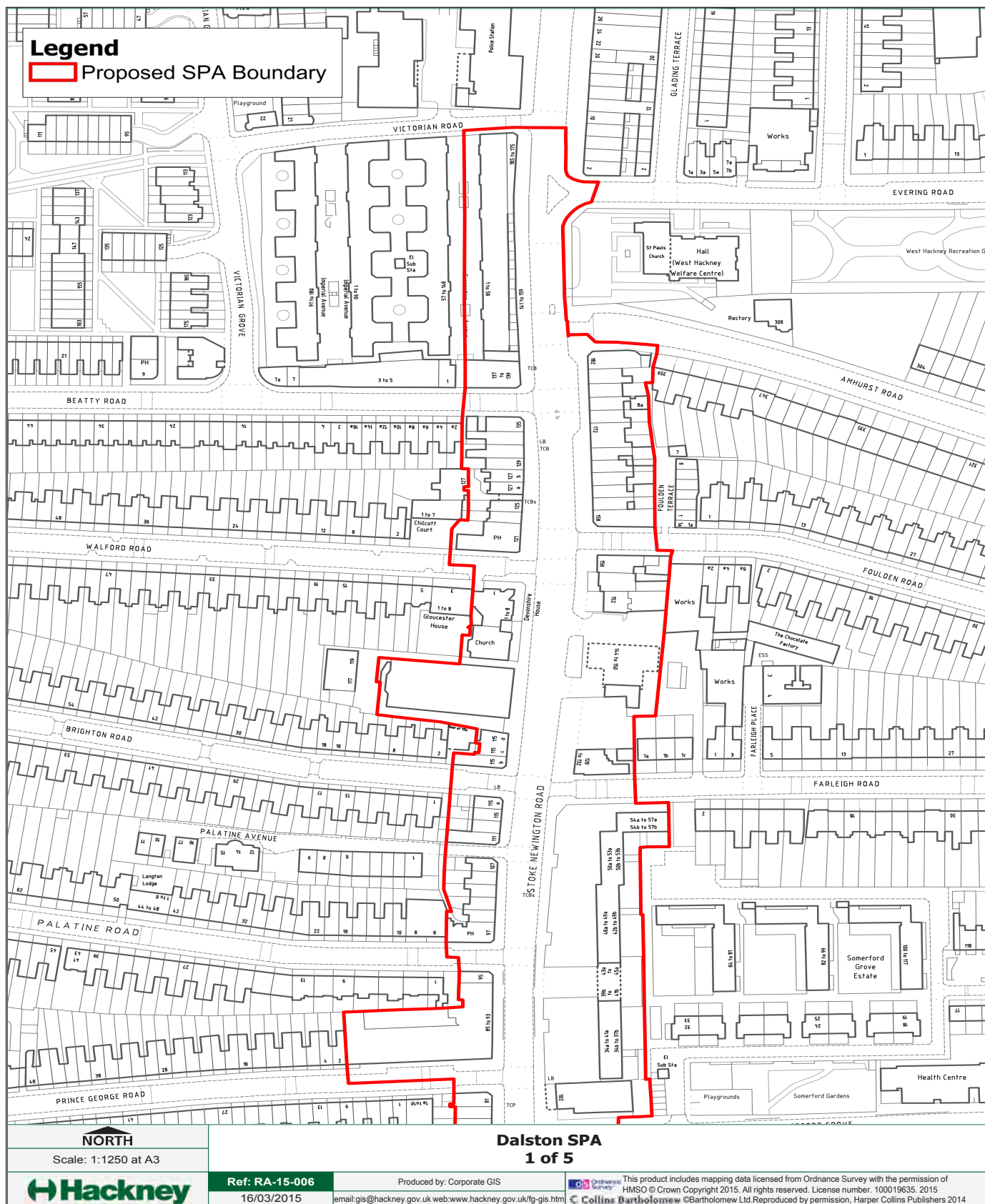
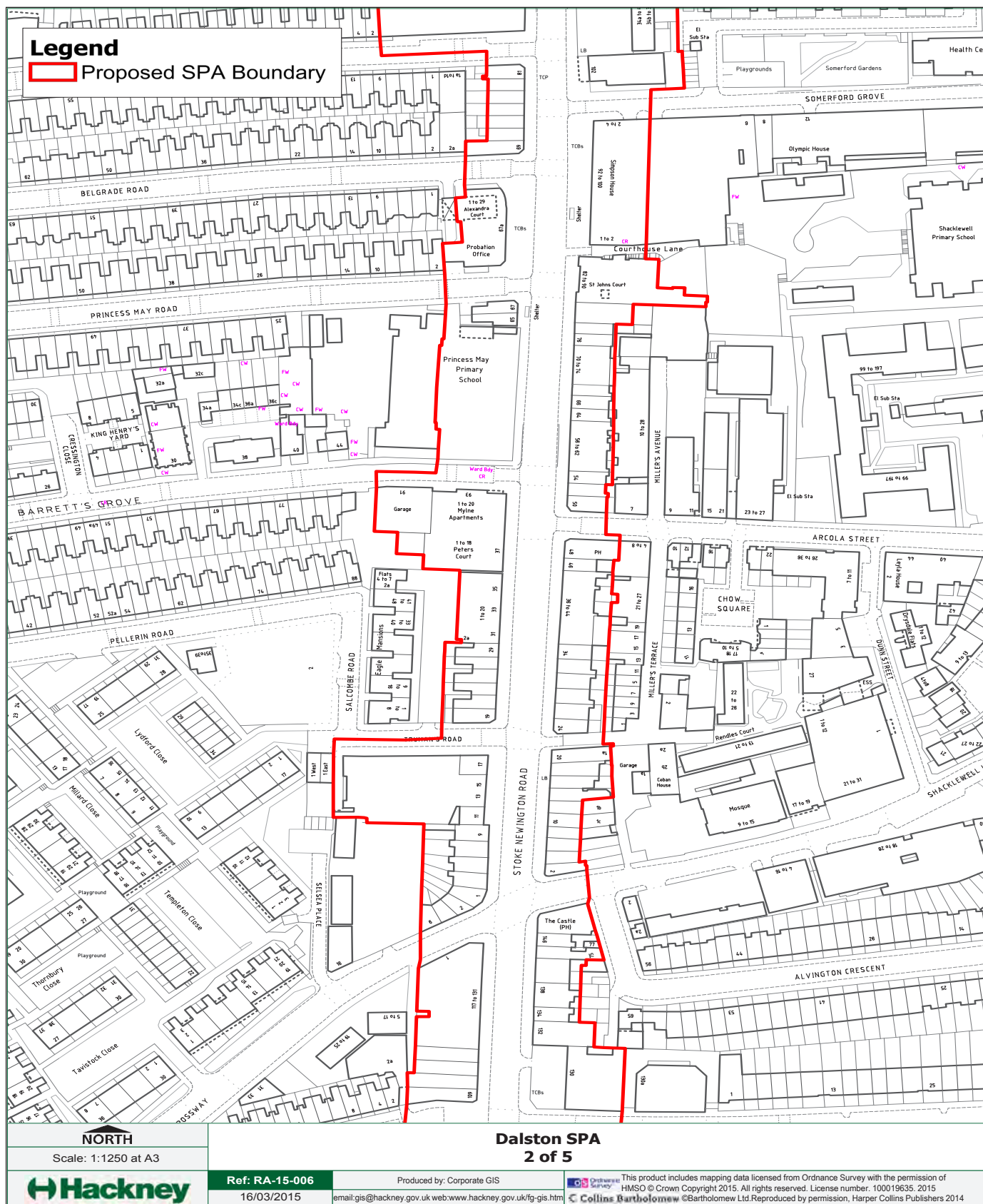


Proposed Dalston SPA area (in red)



Proposed Dalston SPA area (in red)



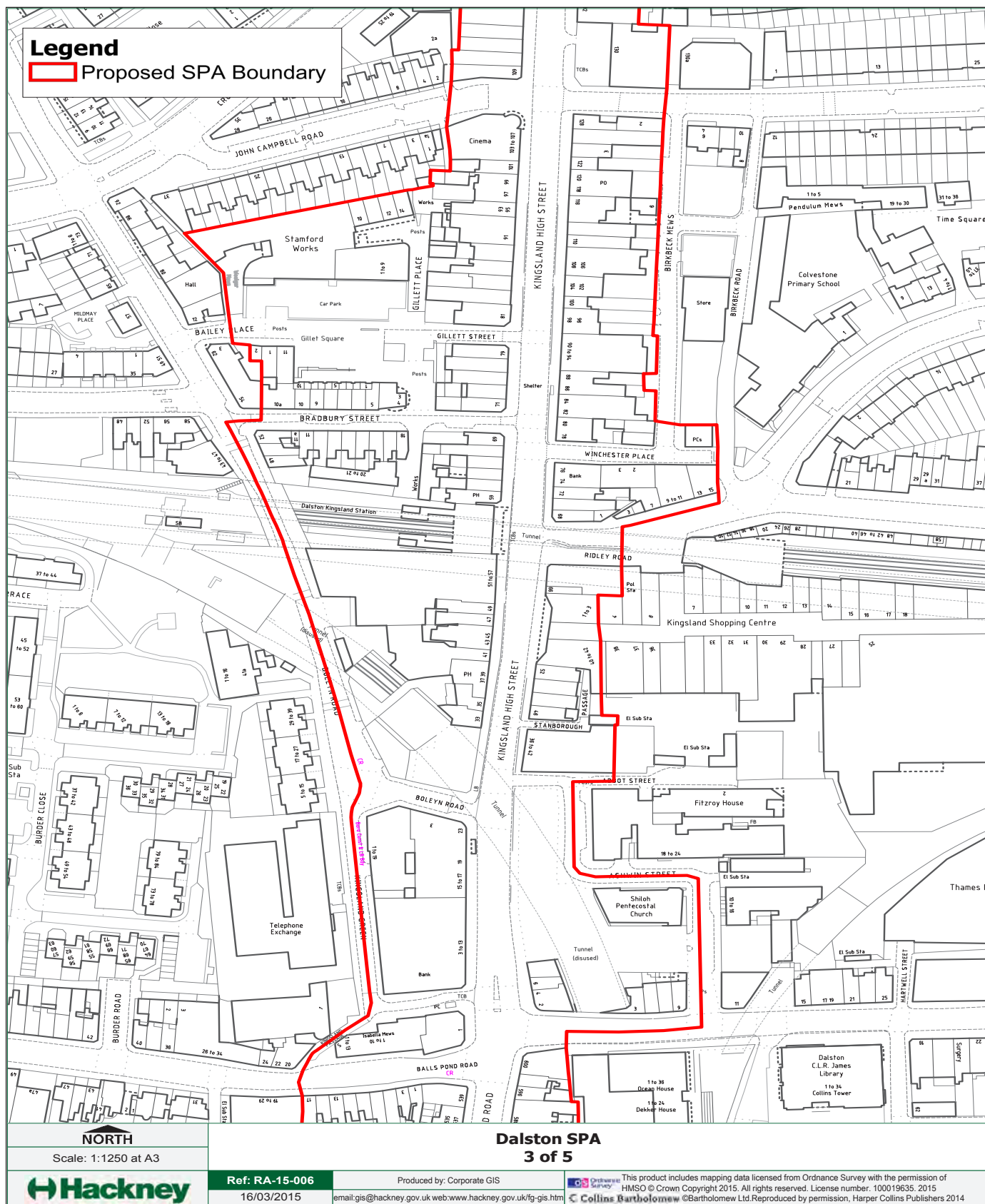
Ref: MG-13-011
06/03/2013

Produced by: Corporate GIS
email.gis@hackney.gov.uk web:www.hackney.gov.uk/fg-gis.htm

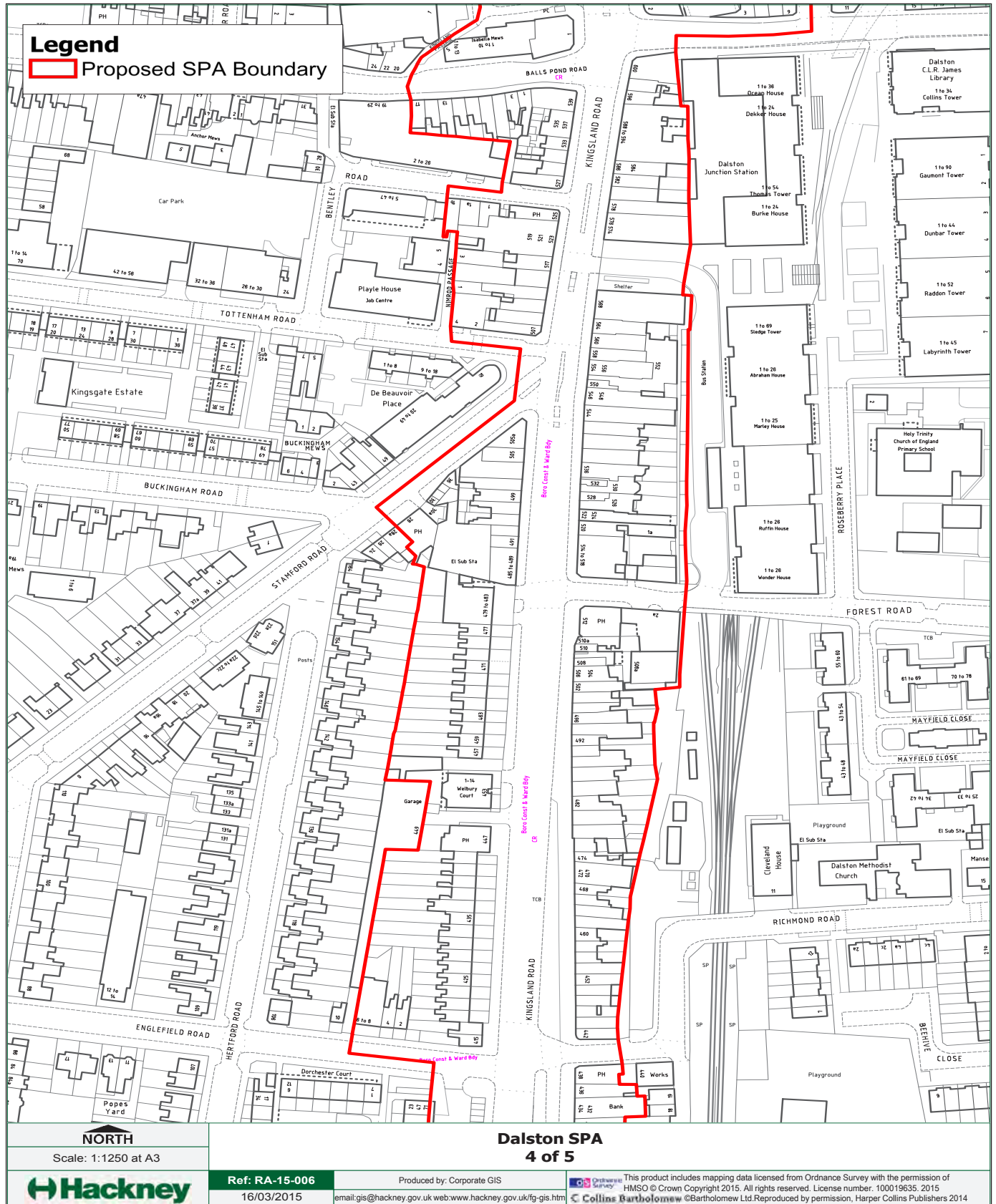
Ordnance Survey This product includes mapping data licensed from Ordnance Survey with the permission of HMSO © Crown Copyright 2013. All rights reserved. License number. 100019635, 2013
Collins Bartholomew ©Bartholomew Ltd.Reproduced by permission, Harper Collins Publishers 2012

PJ59535

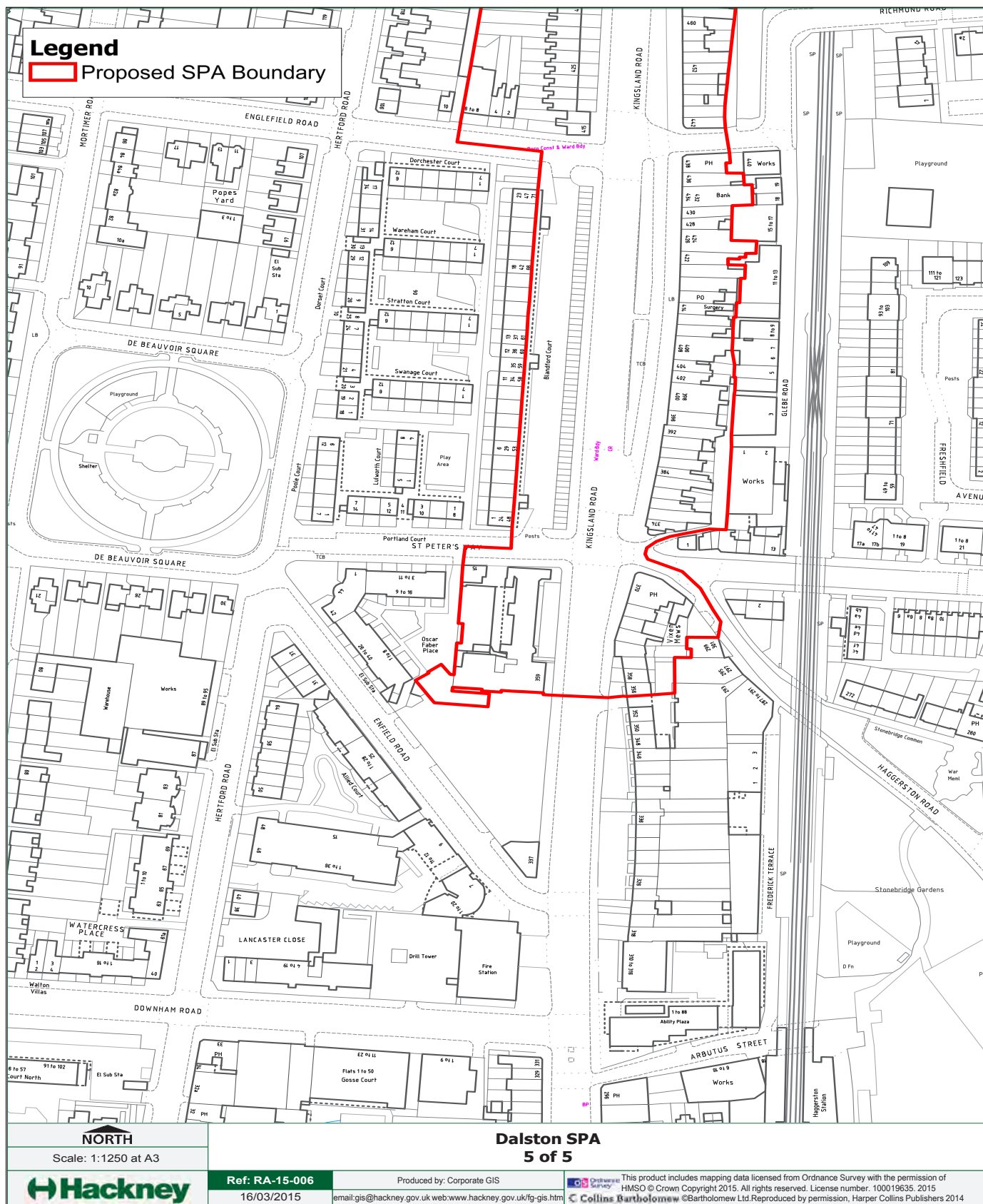
Proposed Dalston SPA area (in red)



Proposed Dalston SPA area (in red)



Proposed Dalston SPA area (in red)



PJ59535