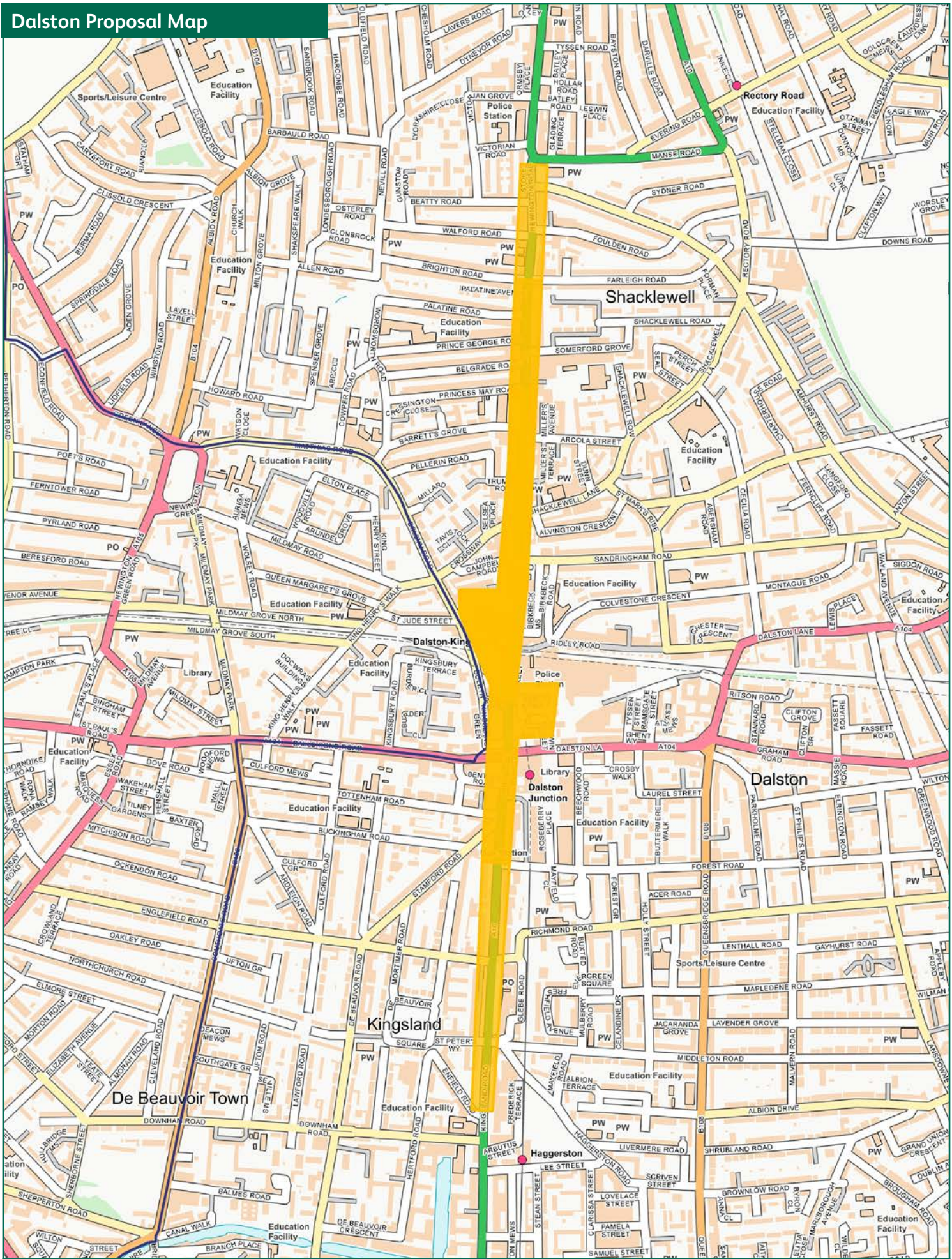

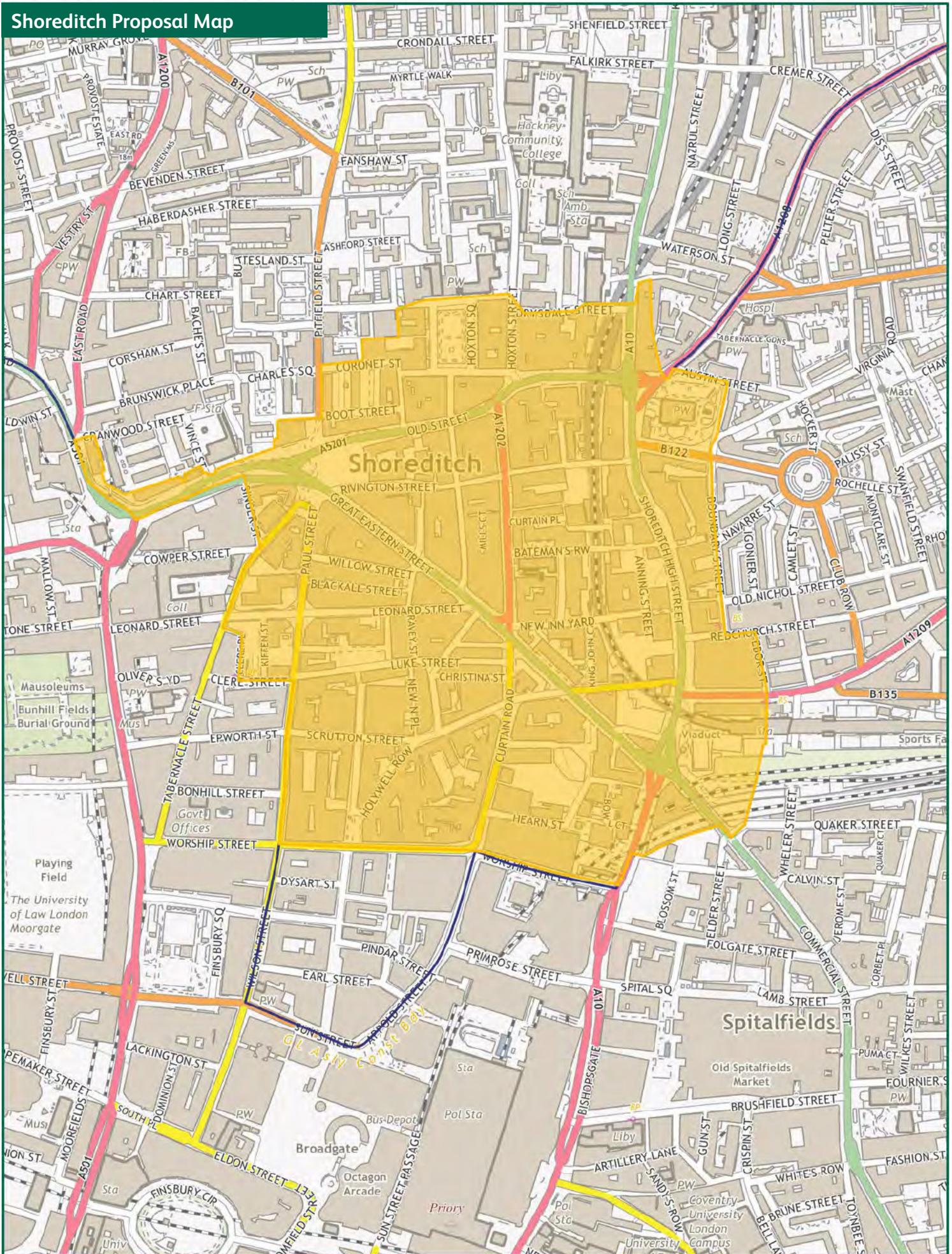


Dalston Proposal Map



<p>NORTH</p>			
<p>Scale: 1:10000 at A4</p>			
	<p>Ref: Thursday, July 25, 2024</p>	<p>Produced by: Licensing email:</p>	<p>This product includes mapping data licensed from Ordnance Survey with the permission of HMSO © Crown Copyright 2023. All rights reserved. License number. 100019635.</p>

Shoreditch Proposal Map



	<p>Ref: SB-24-03-c</p>	<p>Produced by: Licensing</p>	<p>This product includes mapping data licensed from Ordnance Survey with the permission of HMSO © Crown Copyright 2023. All rights reserved. License number. 100019635.</p>
	<p>Friday, July 19, 2024</p>		