

















NOTES

-  New sign post with signs.
-  Existing kerb cut back to create more space for cycle lane
-  Proposed new kerb
-  New paving
-  New double Yellow Lines
-  Parking bay changes
-  New plants and flowers within a sustainable rain water system
-  Proposed tree
-  Seating/Bench
-  Cycle stands
-  Play feature
-  Reused granite cobbles with metal edge to create planter edge
-  New pathway
-  New bollard

Examples of play feature



Examples of planting



Suffix	Revision details	Date

London Borough of
Hackney
Climate, Homes & Economy
Geeta Subramaniam-Mooney
Director, Environment and Climate Change
Climate, Homes and Economy
1 Casterton Street
London E8 1FB

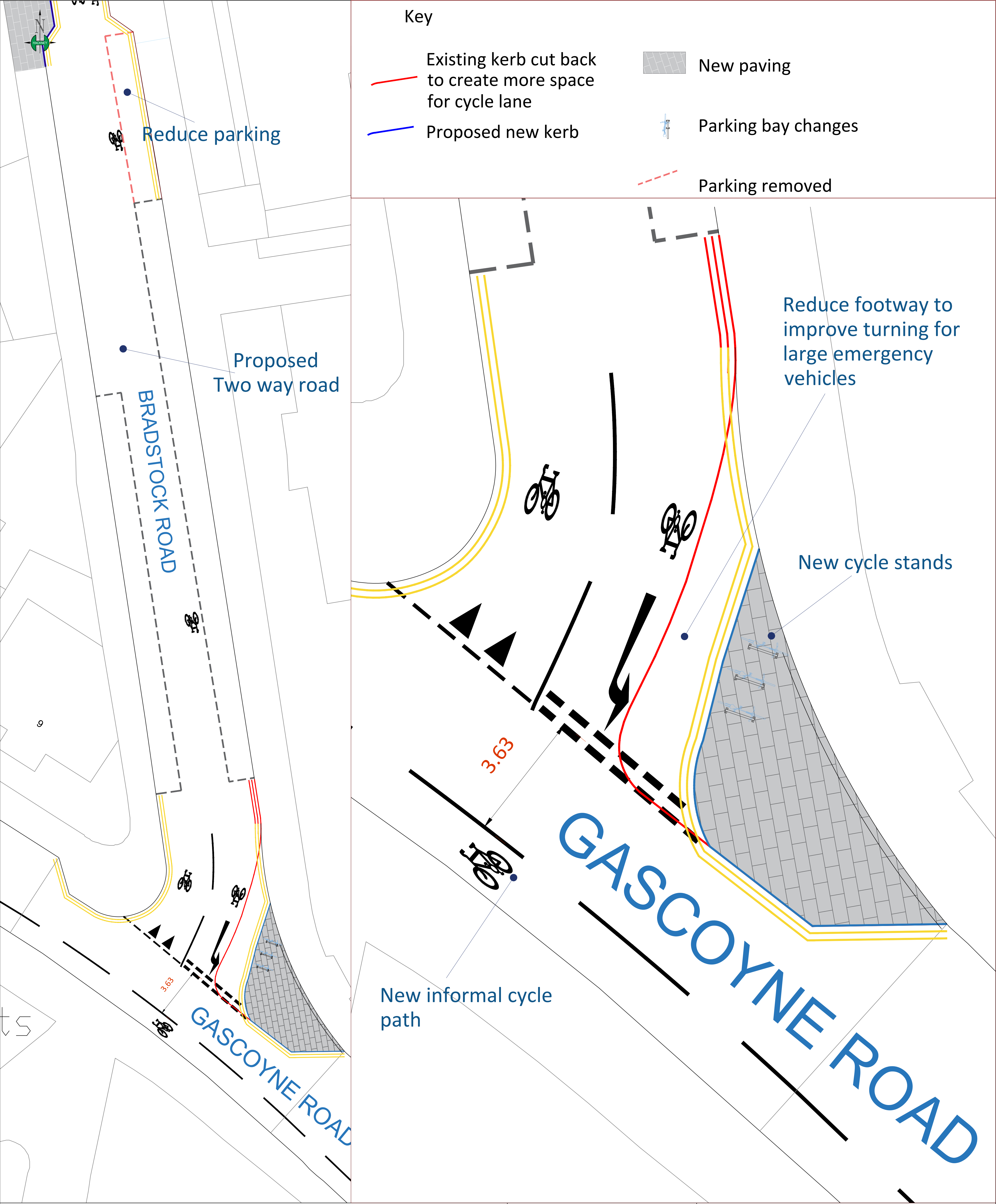
This drawing is based upon the 1:1250 Ordnance Survey Digital Mapping with permission of the controller of Her Majesty's Stationary Office Crown Copyright 2004. Licence No. LA08638X to the London Borough of Hackney. Unauthorised reproduction infringes Crown Copyright and may lead to prosecution or civil proceedings.

Job Title
Cassland Road and Bradstock Road

Drawing Title
New Parallel Crossing

Chkd. by	Date	Scale	NTS	Drawn by
	May 25			LR

Drawing No.DE-MAQF-2526-01 A 1.2



<div><div><div><div></div><div>Hackney</div></div><div>Climate, Homes & Economy</div></div></div>		<div>Geeta Subramaniam-Mooney</div> <div>Director, Environment and Climate Change</div> <div>Climate, Homes and Economy</div> <div>1 Casterton Street</div> <div>London E8 1FB</div>		<div>This drawing is based upon the 1:1250 Ordnance Survey Digital Mapping with permission of the controller of Her Majesty's Stationary Office Crown Copyright 2004. Licence No. LA08638X to the London Borough of Hackney. Unauthorised reproduction infringes Crown Copyright and may lead to prosecution or civil proceedings.</div>	
<div>Job Title</div> <div>Cassland Road and Bradstock Road</div>		Chkd. by	Date	Scale	Drawn by
<div>Drawing Title</div> <div>Footway reduction and cycle infrastructure</div>			May 2025	NTS	LR
<div>Drawing No.</div> <div>DE-MAQF-2526-01 B</div>					1.2