



Works Notification

Bus Priority Scheme for Kenton Road Bus Stand

Following consultation with residents and businesses during November / December 2021, plans to improve the reliability on bus routes 30 and 425 have been approved.

The decision has taken into consideration feedback received during the public consultation.

You can view the detailed Delegated Powers Decision report with the consultation results at consultation.hackney.gov.uk/streetscene/kenton-road-bus

What works will be carried out

The redundant bus stop will be converted to a bus stand and the following changes on the section of Kenton Road opposite Queen Anne Road will be made to enable buses to turn around safely and to improve the local environment:

- Removing two parking spaces at the entry point (one on each side) where buses turn into the triangle area from Valentine Road
- Re-aligning the kerb in Kenton Road to create more carriageway space to allow buses to exit the triangle safely
- Introducing “No waiting and loading” restrictions around the Kenton Road triangle area
- Creating a new green space on the existing build-out in Kenton Road.

For more details regarding these works please refer to the plan overleaf.

Construction and traffic management

The works are scheduled to start in the week commencing Monday 13 February 2023 and, weather permitting, will take approximately two weeks to complete.

As part of the works, a road closure may be in place at the northern end of the Kenton Road triangle. Access will be maintained for residents throughout the duration of the works.

Please avoid parking in the area of the works. The parking bays on the Kenton Road triangle area will be suspended during the works, and offending vehicles may have to be removed.

The Council apologises for any inconvenience that these works may cause.

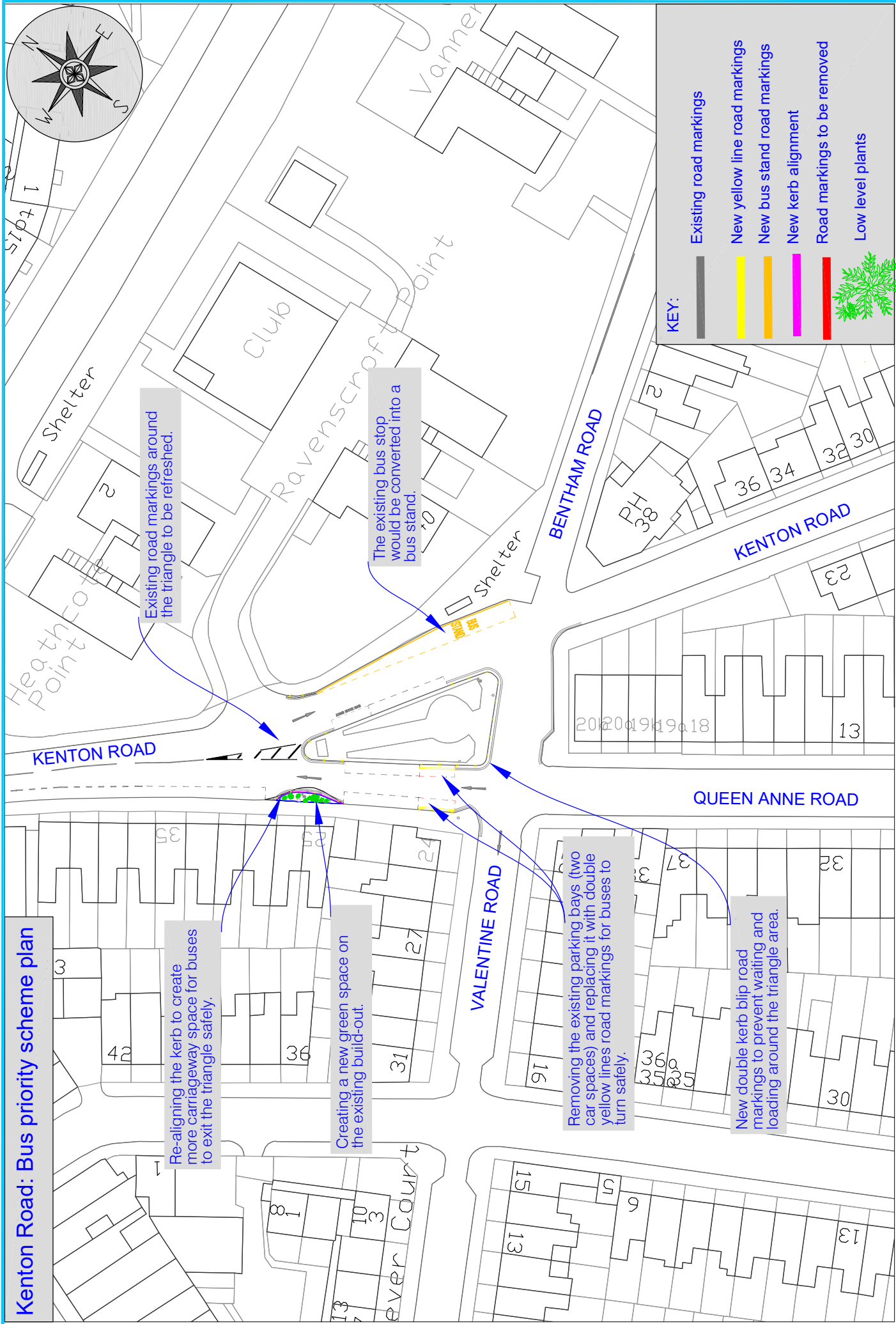


Contact us

Should you require further information or have any comments on this scheme please contact the Hackney Service Centre by telephone on **020 8356 2897** or email streetscene.enquiries@hackney.gov.uk



Kenton Road: Bus priority scheme plan



Re-aligning the kerb to create more carriageway space for buses to exit the triangle safely.

Creating a new green space on the existing build-out.







Removing the existing parking bays (two car spaces) and replacing it with double yellow lines road markings for buses to turn safely.

New double kerb blip road markings to prevent waiting and loading around the triangle area.

The existing bus stop would be converted into a bus stand.

Existing road markings around the triangle to be refreshed.

KEY:

-  Existing road markings
-  New yellow line road markings
-  New bus stand road markings
-  New kerb alignment
-  Road markings to be removed
-  Low level plants

This product includes mapping data licensed from Ordnance Survey with the permission of HMSO © Crown Copyright 2009. All rights reserved. License number LA08638X

